

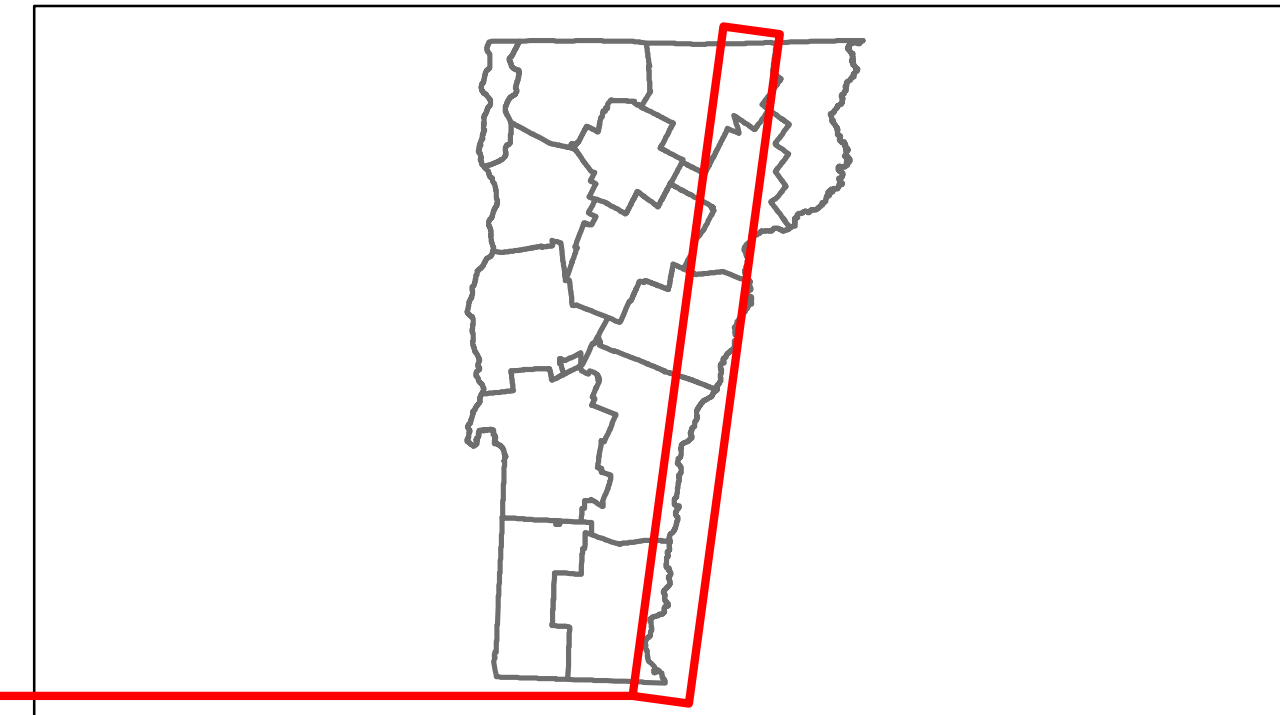


# Route Log Progress Chart

**DRAFT**

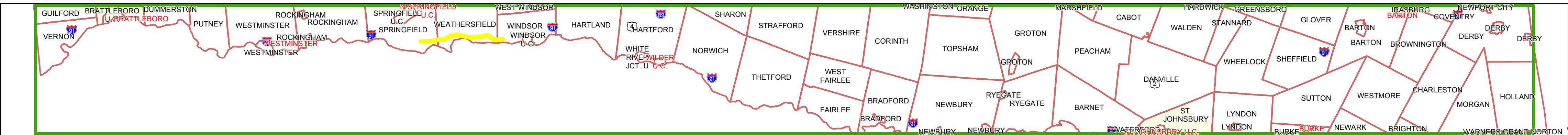
Please Note: Errors and Omissions May Exist.  
Contact the VTrans Mapping Unit with questions or concerns.

DISTRICT	TOWN	ROUTE
	[u'1091-0000']	I-91



**Base Map**

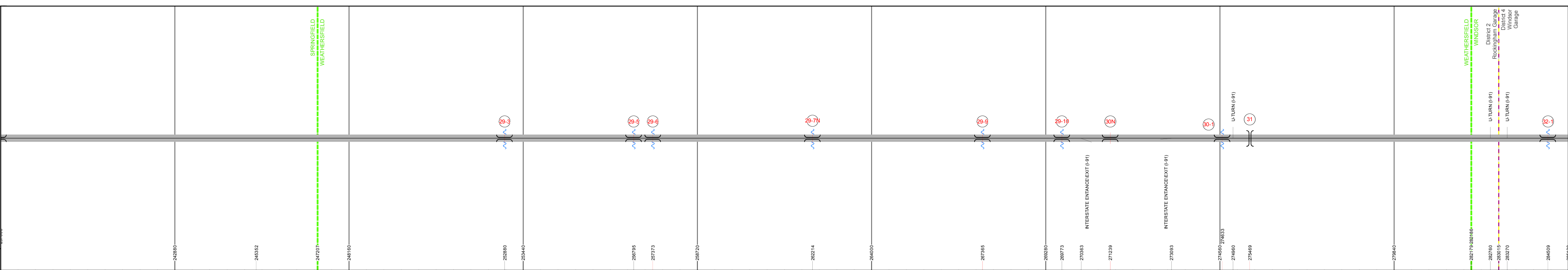
1 in = 7 miles



**Stick Diagram**

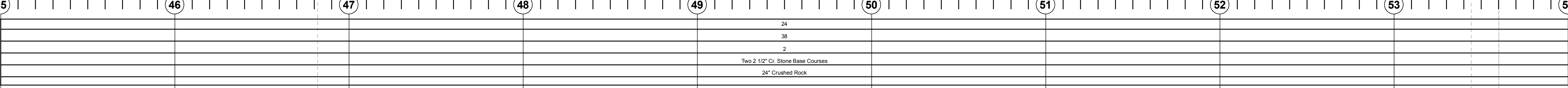
- Primary Structures
- Secondary Structures
- Stations (Feet)
- Railroad Crossings
- Divided State Highway
- State Highway
- Divided Class 1 Town Highway
- Class 1 Town Highway
- Town Boundary
- District Boundaries
- State/Town Highway Change
- Divided Highway Limits
- Ghost Section Boundary
- Streams

Scale: 1in = 2000 FEET




**Road Widths**

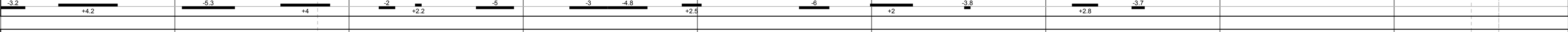
Travellane	
Roadway	
Lane Count	
Base	
Subbase	




**Curves**




**Grades**




**Historic Projects**



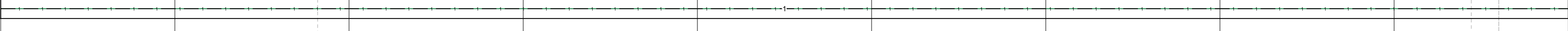
**Maintenance Garage**



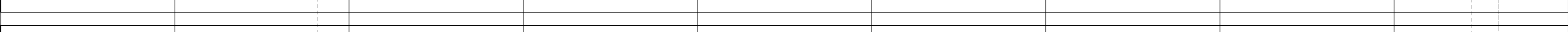
**Traffic Counters**



**Functional Class**




**Speed Zone**



**AADT Counts**



**Crash Locations**



**DESCRIPTION BLOCK**

**Culvert 29-3:**  
Culvert - 1965  
Structure No. 30009129-314201  
Length: 9'  
Under Clearance: 10.0'  
Facility Carried: I91  
Bridge Type: MULTI PLATE PIPE  
Features Intersected: BROOK  
Maintenance: State

**Culvert 29-5:**  
Culvert - 1965  
Structure No. 30009129-514201  
Length: 6'  
Under Clearance: 6.5'  
Facility Carried: I91  
Bridge Type: CGMPP  
Features Intersected: BROOK  
Maintenance: State

**Culvert 29-6:**  
Culvert - 1965  
Structure No. 30009129-614201  
Length: 9'  
Under Clearance: 10.0'  
Facility Carried: I91  
Bridge Type: CGMPP  
Features Intersected: BLOOD BROOK  
Maintenance: State

**Culvert 29-7N:**  
Culvert - 1965  
Structure No. 30009129-7N14201  
Length: 8'  
Under Clearance: 8.0'  
Facility Carried: I91  
Bridge Type: CGMPP  
Features Intersected: BROOK  
Maintenance: State

**Culvert 29-9:**  
Culvert - 1965  
Structure No. 30009129-914201  
Length: 6'  
Under Clearance: 6.0'  
Facility Carried: I91  
Bridge Type: ACGMPP  
Features Intersected: CATTLEPASS  
Maintenance: State

**Culvert 29-10:**  
Culvert - 1965  
Structure No. 200091291014202  
Length: 21'  
Facility Carried: I 00091 ML  
Bridge Type: TWIN CELL RC BOX  
Features Intersected: MILL BROOK  
Maintenance/Ownership: State

**Bridge 30N:**  
Stringer/multi-beam or girder - 1965  
Structure No. 200091030N14202  
Length: 219'  
Width: 30.0'  
Under Clearance: 15.0'  
Facility Carried: I 00091 ML  
Bridge Type: 3 SP CONT ROLLED BM  
Features Intersected: I 91 OVER VT 131  
Surface: Bituminous  
Maintenance/Ownership: State

**Culvert 30-1:**  
Culvert - 1966  
Structure No. 30009130-114201  
Length: 8'  
Under Clearance: 8.5'  
Facility Carried: I91  
Bridge Type: CGMPP  
Features Intersected: BROOK  
Maintenance: State

**Bridge 31:**  
Stringer/multi-beam or girder - 1965  
Structure No. 2014200D3114201  
Length: 251'  
Height: 0.0'  
Weight Limit: 0  
Facility Carried: TR 00037  
Bridge Type: 4 SP ROLLED BEAM  
Features Intersected: I 91 UNDER TH NO 37

**Culvert 32-1:**  
Culvert - 1966  
Structure No. 30009132-114231  
Length: 6'  
Under Clearance: 6.5'  
Facility Carried: I91  
Bridge Type: CGMPP  
Features Intersected: BROOK  
Maintenance: State

<p><b>Historic Projects</b></p> <ul style="list-style-type: none"> <li>Retreatment</li> <li>Resurface</li> <li>Unknown</li> <li>Bituminous Mix</li> <li>Skinny Mix</li> <li>Bituminous Seal</li> <li>Gravel</li> <li>Surface Treated Gravel</li> <li>Plant Mix</li> <li>Reclaimed Base and Bituminous Concrete</li> <li>Concrete</li> </ul>	<p><b>Functional Class</b></p> <ul style="list-style-type: none"> <li>1</li> <li>2</li> <li>3</li> <li>4</li> <li>5</li> <li>6</li> <li>7</li> <li>8</li> <li>9</li> <li>10</li> <li>11</li> <li>12</li> <li>13</li> <li>14</li> <li>15</li> <li>16</li> <li>17</li> <li>18</li> <li>19</li> </ul> <p><b>Speed Zones</b></p> <ul style="list-style-type: none"> <li>25</li> <li>30</li> <li>35</li> <li>40</li> <li>45</li> <li>50</li> <li>55</li> <li>60</li> <li>65</li> </ul>	<p><b>Curves</b></p> <ul style="list-style-type: none"> <li>curve left</li> <li>curve right</li> </ul>	<p><b>Road Widths</b></p> <p>(ft)</p>	<p><b>Traffic Counters</b></p> <p>(counter ID)</p>	<p><b>Crash Locations</b></p> <ul style="list-style-type: none"> <li>Fatal</li> <li>Injury</li> <li>Property Damage Only</li> <li>Unknown Crash Type</li> </ul>	<p><b>Mileage by Functional Class By Sheet</b></p> <p>91-1 1 - Rural - Principal Arterial - Interstate 9.000</p>	<p><b>Mileage by Town By Sheet</b></p> <p>[u'1091-0000'] - 1091-0000 9.0 of 177.432</p>	<p><b>DISTRICT</b></p>	<p><b>TOWN</b></p> <p>[u'1091-0000']</p>	<p><b>Date:</b> 11/14/13</p>	<p><b>ROUTE</b></p> <p>I-91</p> <p>ETE mileage: 0.0 to 177.432</p>
						<p><b>Total Mileage:</b> 9.000 mi</p>	<p><b>Total Mileage:</b> 9.0 mi</p>			<p><b>6 of 20</b></p> <p><b>TWN mileage:</b> 45.0 to 54.0</p>	